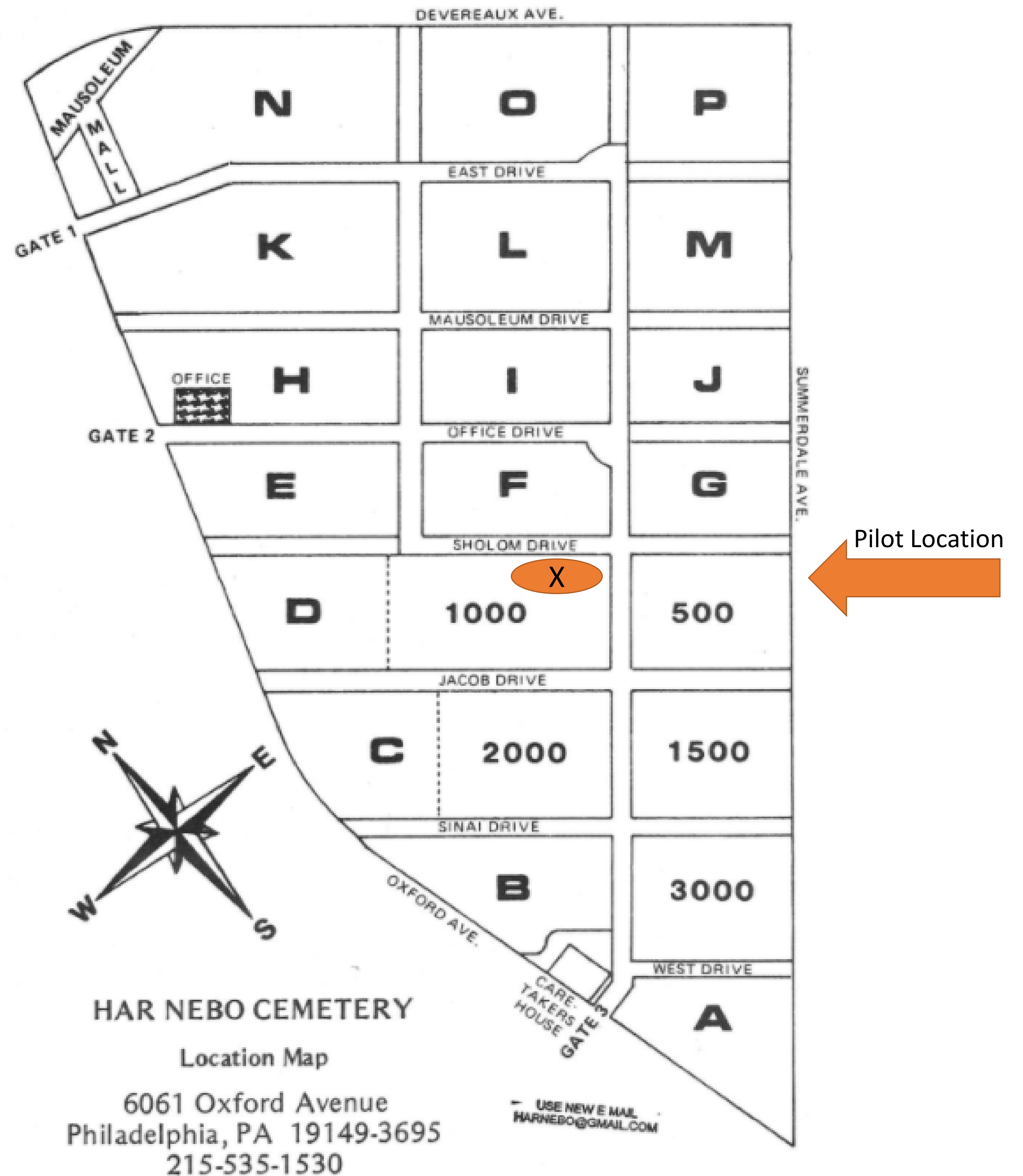


# Har Nebo Pilot Map

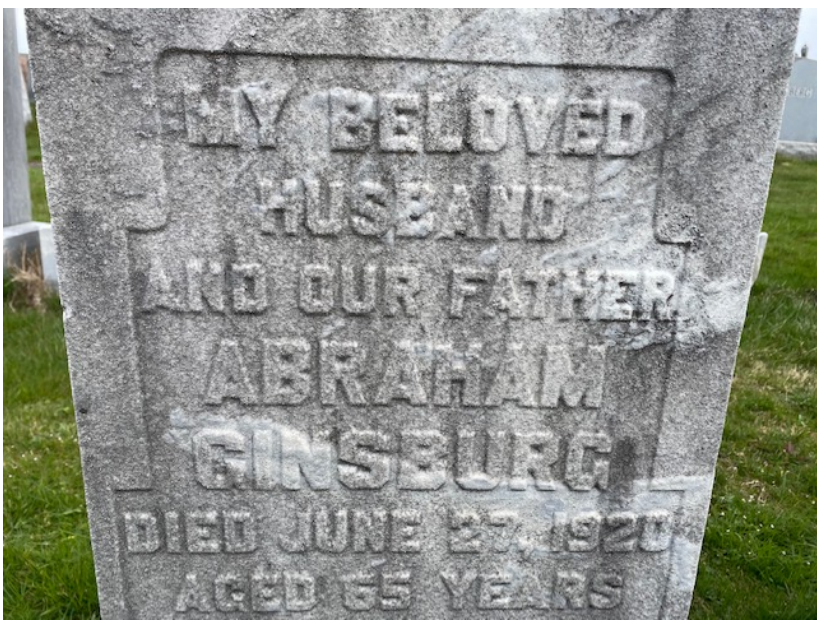
- Accessible with a truck
- Concentrated sites in need of conservation
- ~12 large stones near a group of very small stones
- A mix of granite and marble stones
- 1 is broken. Others fallen.
- Representative of the issues
- Many stones recognizable (Slide 4); others are not identifiable at this time








Har Nebo Pilot Location (1 of 2)

Row 2



Row 1




Pilot Location – Left of broken stone.

Pilot Location – Front view. Broken stone.


Pilot Location – Side View. 2 Rows.




Har Nebo Pilot Location (2 of 2)



Pilot Location – Front View Right



Pilot Location – Far right view



Pilot Location – 2 Rows to the road in the foreground

